

Resolution 2021-10-20 Adoption of Municipal Ward Plans for Voting Purposes

STATE OF WISCONSIN

Town of Sherman

Dunn County

WHEREAS, Wisc. Stats 5.15 requires all towns with ward boundaries are required to be changed to permit creation of supervisory districts based on the 2020 census, and

WHEREAS, 59.10(3)(b) of the Wisconsin State Statutes requires that each county board adopt and transmit to each municipal governing body in the county a tentative county district supervisory district plan, dividing the county into districts and designing the approximate location and population of each ward proposed to effectuate the division of the county into districts, and

WHEREAS, these laws require that each municipality designate by consecutive whole number, geographical description and population, the various wards to create within the municipality, and

NOW, THEREFORE BE IT RESOLVED, the Town of Sherman adopts the wards 1 and 2 described as follows

Ward 1: That part of the Town of Sherman, lying southerly of a line more fully described as follows:

Beginning at the intersection of the corner of the west line of the Town of Sherman Town Limit and the east line of the Town of Stanton Town Limits on 730th Ave,

Thence easterly along said Town Limits to State Road 79,

Thence northerly along the State Road 79 to the west line of the Town of Sherman Town Limit,

Thence southerly along west line of the Town of Sherman Town Limit to 730th Ave., being the point of ending of this description.

(Part of County Supervisory District 9)

Ward 2: That part of the Town of Sherman, lying southerly of a line more fully described as follows:

Beginning at the intersection of the southern line of the Town of Sherman Town Limits with State Road 79,

Thence easterly along said Town Limits to the eastern line of the Town of Sherman Town Limits,

Thence northerly along the eastern Town of Sherman Town Limits to 970th Ave,

Thence westerly along said 970th Ave to the eastern line of the Town of Sherman Town Limits,

Thence southerly along eastern line of the Town of Sherman Town Limits to State Road 79,

Thence westerly along State Road 79 to the southern line of the Town of Sherman Town Limits, being the point of ending of this description.

(Part of County Supervisory District 8)

BE IT FURTHER RESOLVED, that wards 1 and 2 created above are hereby combined for voting purposes, so as to share the common polling place indicated and such combined wards shall use common voting machines and separate returns shall not be maintained for the combined wards at any election


BE IT FINALLY RESOLOVED, that upon passage, a copy of the resolution shall be filed with the town clerk, who shall transmit a copy to the county clerk within five (5) days of its adoption and that this resolution shall remain in effect for each election until modified or rescinded, in accordance with Wis. Stats., or until a new division is made following the next federal decennial census.

This resolution is effective on publication or posting. The town clerk shall properly post or publish this resolution as required under s. 60.80 Wis. Stats.


Adopted 20th day of October 2021.




Chase Potter, Town Chair



Paul Heifner, Supervisor #1




Amanda Klosterman, Supervisor #2



Lynn Smith, Supervisor #3



Kelley Krause, Supervisor #4

Attest: 

Ashley Score, Clerk/Treasurer